

Description of route in this timetable

Route 873

Ingleburn to Minto

via Lagonda Drive.

Service operates daily.

873

Ingleburn to Minto

Bus Timetable

via Lagonda Drive



Includes accessible services

Effective from 13 December 2015

Interline - v4



transportnsw.info
Call 131 500 NRS 133 677

Need an Opal card?
opal.com.au



What's inside

Your Bus timetable	1
Ticketing	1
Accessible services	1
How to use this timetable	1
Other general information.....	1
Bus contacts	1

Timetables

From Ingleburn towards Minto

Monday to Friday	2
Saturday	3
Sunday & Public Holidays	3

From Minto towards Ingleburn

Monday to Friday	4
Saturday	5
Sunday & Public Holidays	5
Explanation of definitions and symbols	6
Bus route map	6

Your Bus timetable

Bus services take you around Sydney and outer Sydney metropolitan areas, including Newcastle, the Lower Hunter, the Central Coast, the Blue Mountains, Lithgow and the Illawarra. If you have any questions about getting around on buses, just ask. Staff are here for you.

Opal. Your ticket to public transport.

Opal is the easy way of travelling on public transport in Sydney, the Blue Mountains, Central Coast, Hunter, Illawarra and Southern Highlands.

An Opal card is a smartcard you keep and reuse. You load value onto the card to pay for your travel on any mode of public transport, including trains, buses, ferries and light rail.

Opal card benefits

- Fares capped daily, weekly and on Sundays*
- Discounted travel after eight paid journeys each week
- \$2 discount for every transfer between modes (train, bus, ferry, light rail) as part of one journey within 60 minutes.†
- Off-peak train fare savings of 30%
- The option of auto top-up, so you're always ready to travel

Which Opal card is right for you?

- **Adult** – For customers 16 plus, who usually pay full fare and aren't entitled to any concessions.
- **Child/Youth** – For children aged 4-15 and eligible secondary students over 16. All fares are half the price of Adult fares.
- **Concession** – For eligible tertiary students, job seekers, apprentices and trainees. All fares are half the price of Adult fares.
- **Gold Senior/Pensioner** – For eligible NSW and interstate seniors, pensioners and war widows/ers. Fares are capped at \$2.50 per day.*

How to Apply

Visit opal.com.au or call **13 67 25 (13 OPAL)**.

Adult and Child/Youth Opal cards are also available over the counter from 2,100 Opal retailers. To find your nearest visit retailers.opal.com.au.


For more information, visit transportnsw.info or call **131 500**.

* Capped fares do not include the Sydney Airport station access fee.

† \$1 discount for Child/Youth, Concession and Gold Senior/Pensioner.

Travel with Opal is subject to the Opal Terms of Use, available at opal.com.au.

Accessible services

All new buses are wheelchair-accessible with low-level floors and space for wheelchairs, prams or strollers. Look for the symbol  in this timetable. Some older buses may not have all the features you need. There will be more accessible services as older buses are replaced.

We try to make sure accessible buses run as intended. If an accessible bus is not available for a scheduled route, we apologise in advance for the inconvenience.

How to use this timetable

- Go to the route map at the back of this timetable and find the two timing points your bus stop is located between.
- Then find these two timing points on the timetable.
- Your bus is scheduled to arrive between the times shown for these points.

For example

If your bus stop is located between timing points A and B on the route map, then your bus is scheduled to arrive between the times shown for A and B in the timetable. Please arrive at your bus stop around 5 minutes before your bus is scheduled.

This timetable is expressed in 24-hour time.

12 midnight to 12 midday	12 midday to 12 midnight
00:00 to 11:59	12:00 to 23:59
12.00 am = 00:00	12.00 pm = 12:00
1.00 am = 01:00	1.00 pm = 13:00
2.00 am = 02:00	2.00 pm = 14:00
3.00 am = 03:00	3.00 pm = 15:00
4.00 am = 04:00	4.00 pm = 16:00
5.00 am = 05:00	5.00 pm = 17:00
6.00 am = 06:00	6.00 pm = 18:00
7.00 am = 07:00	7.00 pm = 19:00
8.00 am = 08:00	8.00 pm = 20:00
9.00 am = 09:00	9.00 pm = 21:00
10.00 am = 10:00	10.00 pm = 22:00
11.00 am = 11:00	11.00 pm = 23:00

Download real-time apps transportnsw.info/apps

Real-time apps let you track trains, buses, ferries and light rail in real time on the go. So don't miss your next Transport connection. Download one of the handy apps to track your service on your mobile device.

- Where your train, bus, ferry or light rail service is right now
- Estimated arrival times
- Service updates
- Closest stations, stops, wharves and routes
- Accessibility details.

Who is providing my bus services?

The bus services shown in this timetable are run by Interline.

Is this timetable current?

We try to make sure services depart at the specified times. However, timetables may change and services may be delayed, cancelled or diverted due to circumstances beyond our control.

If you have not travelled with us for a while, you can confirm this timetable is still current by visiting transportnsw.info or calling **131 500**.

Over Christmas and the New Year, a reduced timetable may operate. If you're travelling during this time, plan your trip at transportnsw.info or call **131 500**.

Bus etiquette

Eating, drinking, smoking or playing loud music on the bus is not allowed. By law, smoking is not allowed at any bus stop, or at train stations, ferry wharves or light rail stops.

Helpful contacts

To plan your trip, get service information and make general enquiries:

Visit transportnsw.info or call **131 500**.

If you are deaf, or have a hearing or speech impairment contact us through the National Relay Service on **133 677**. For more information visit relayservice.gov.au.

Lost property offices

Visit transportnsw.info or call **131 500 NRS 133 677** to contact the operator of your service. If you still have your bus ticket, it will help identify the bus you travelled on.

Emergencies

Call Triple Zero (**000**)

Crime Stoppers

To give information that may help stop, solve or prevent criminal activity

Call **1800 333 000**

Police Assistance Line

To report thefts or other non-life threatening matters
Call **131 444**

Disclaimer: Information in this timetable is based on the latest details at the time of printing, and is subject to change without notice.

Monday to Friday													
map ref	Route Number	873	873	873	873	873	873	873	873	873	873	873	873
T	Ingleburn train from City arrives	05:00	05:30	06:30	06:45	07:45	08:45	09:15	09:45	10:15	10:35	11:00	11:35
G	Ingleburn Station	05:33	06:00	06:39	07:04	08:00	08:52	09:22	09:52	10:22	10:52	11:22	11:52
F	Ingleburn RSL	05:37	06:05	06:44	07:09	08:05	08:57	09:27	09:57	10:27	10:57	11:27	11:57
E	Lagonda Drive Shops	05:40	06:08	06:47	07:12	08:08	09:00	09:30	10:00	10:30	11:00	11:30	12:00
D	Plowman Road & Longhurst Road	05:48	06:16	06:55	07:20	08:18	09:09	09:39	10:09	10:39	11:09	11:39	12:09
C	The Grange Public School Benham Road	05:50	06:19	06:58	07:23	08:21	09:11	09:41	10:11	10:41	11:11	11:41	12:11
B	Minto Station East Redfern Road	05:56	06:25	07:04	07:30	08:28	09:17	09:47	10:17	10:47	11:17	11:47	12:17
T	Minto train to City departs	06:08	06:38	07:13	07:36	08:38	09:32	10:08	10:32	11:08	11:32	12:08	12:32
A	Minto Marketplace	07:06	07:32

Monday to Friday (continued...)													
map ref	Route Number	873	873	873	873	873	873	873	873	873	873	873	873
T	Ingleburn train from City arrives	12:00	12:35	13:06	13:35	14:00	14:35	15:35	16:00	16:15	16:45	17:10	17:40
G	Ingleburn Station	12:22	12:52	13:22	13:52	14:22	F15:00	15:45	16:05	16:20	16:50	17:15	17:45
F	Ingleburn RSL	12:27	12:57	13:27	13:57	14:27	F	15:50	16:11	16:27	16:56	17:21	17:51
E	Lagonda Drive Shops	12:30	13:00	13:30	14:00	14:30	15:15	15:53	16:15	16:31	16:59	17:24	17:54
D	Plowman Road & Longhurst Road	12:39	13:09	13:39	14:09	14:39	15:25	16:03	16:25	16:41	17:09	17:34	18:04
C	The Grange Public School Benham Road	12:41	13:11	13:41	14:11	14:41	15:28	16:06	16:28	16:44	17:11	17:36	18:06
B	Minto Station East Redfern Road	12:47	13:17	13:47	14:17	14:47	15:35	16:13	16:35	16:51	17:17	17:42	18:12
T	Minto train to City departs	13:08	13:32	14:08	14:32	15:08	15:53	16:23	16:53	17:08	17:23	17:53	18:23
A	Minto Marketplace

Monday to Friday (continued...)						
map ref	Route Number	873	873	873	873	873
T	Ingleburn train from City arrives	18:10	18:40	19:02	19:30	20:00
G	Ingleburn Station	18:15	18:45	19:10	19:40	20:10
F	Ingleburn RSL	18:21	18:50	19:15	19:45	20:15
E	Lagonda Drive Shops	18:24	18:53	19:18	19:48	20:18
D	Plowman Road & Longhurst Road	18:34	19:01	B	B	B
C	The Grange Public School Benham Road	18:36	19:03
B	Minto Station East Redfern Road	18:42	19:07
T	Minto train to City departs	18:53	19:23
A	Minto Marketplace	...	19:09

Saturday													
<small>map ref</small>	Route Number	873	873	873	873	873	873	873	873	873	873	873	873
T	Ingleburn train from City arrives	07:13	08:13	09:13	10:13	11:13	12:13	13:13	14:13	15:13	16:13	17:13	18:13
G	Ingleburn Station	07:25	08:25	09:25	10:25	11:25	12:25	13:25	14:25	15:25	16:25	17:25	18:25
F	Ingleburn RSL	07:30	08:30	09:30	10:30	11:30	12:30	13:30	14:30	15:30	16:30	17:30	18:30
E	Lagonda Drive Shops	07:33	08:33	09:33	10:33	11:33	12:33	13:33	14:33	15:33	16:33	17:33	18:33
D	Plowman Road & Longhurst Road	07:42	08:42	09:42	10:42	11:42	12:42	13:42	14:42	15:42	16:42	17:42	18:42
C	The Grange Public School Benham Road	07:44	08:44	09:44	10:44	11:44	12:44	13:44	14:44	15:44	16:44	17:44	18:44
B	Minto Station East Redfern Road	07:50	08:50	09:50	10:50	11:50	12:50	13:50	14:50	15:50	16:50	17:50	18:50
T	Minto train to City departs	08:00	09:00	10:00	11:00	12:00	13:00	14:00	15:00	16:00	17:00	18:00	19:00

Sunday & Public Holidays											
<small>map ref</small>	Route Number	873	873	873	873	873	873	873	873	873	
T	Ingleburn train from City arrives	08:13	09:13	10:13	11:13	12:13	13:13	14:13	15:13	16:13	17:13
G	Ingleburn Station	08:25	09:25	10:25	11:25	12:25	13:25	14:25	15:25	16:25	17:25
F	Ingleburn RSL	08:30	09:30	10:30	11:30	12:30	13:30	14:30	15:30	16:30	17:30
E	Lagonda Drive Shops	08:33	09:33	10:33	11:33	12:33	13:33	14:33	15:33	16:33	17:33
D	Plowman Road & Longhurst Road	08:42	09:42	10:42	11:42	12:42	13:42	14:42	15:42	16:42	...
C	The Grange Public School Benham Road	08:44	09:44	10:44	11:44	12:44	13:44	14:44	15:44	16:44	...
B	Minto Station East Redfern Road	08:49	09:49	10:49	11:49	12:49	13:49	14:49	15:49	16:49	...
T	Minto train to City departs	09:00	10:00	11:00	12:00	13:00	14:00	15:00	16:00	17:00	...

Monday to Friday													
map ref	Route Number	873	873	873	873	873	873	873	873	873	873	873	873
A	Minto Marketplace*	...	05:32	06:06	06:39	07:09	07:34	08:04
T	Minto train from City arrives	...	05:04	06:04	06:34	07:04	07:19	07:49	08:19	08:49	09:19	09:49	10:19
B	Minto Station East Minto Road	...	05:34	06:08	06:41	07:11	07:37	08:07	08:37	08:57	09:30	09:55	10:25
C	The Grange Public School Benham Road	...	05:39	06:14	06:47	07:17	07:43	08:13	08:43	09:03	09:36	10:01	10:31
D	Plowman Road & Longhurst Road	C	05:41	06:16	06:49	07:19	07:45	08:15	08:45	09:05	09:38	10:03	10:33
E	Lagonda Drive Shops	05:22	05:48	06:24	06:57	07:27	07:53	08:23	08:53	09:13	09:45	10:10	10:40
F	Ingleburn RSL	05:28	05:54	06:30	07:03	07:33	07:59	08:29	08:59	09:19	09:51	10:16	10:46
G	Ingleburn Station	05:32	05:58	06:35	07:08	07:38	08:04	08:34	09:04	09:24	09:55	10:20	10:50
T	Ingleburn train to City departs	05:41	06:11	06:41	07:16	07:51	08:09	08:41	09:11	09:35	10:11	10:35	11:11

Monday to Friday (continued...)													
map ref	Route Number	873	873	873	873	873	873	873	873	873	873	873	873
A	Minto Marketplace*	15:11	15:42
T	Minto train from City arrives	10:39	11:04	11:39	12:04	12:39	13:11	13:39	14:04	15:04	15:39	16:04	16:34
B	Minto Station East Minto Road	10:55	11:25	11:55	12:25	12:55	13:25	13:55	14:25	15:15	15:45	16:16	16:46
C	The Grange Public School Benham Road	11:01	11:31	12:01	12:31	13:01	13:31	14:01	14:31	15:21	15:51	16:22	16:52
D	Plowman Road & Longhurst Road	11:03	11:33	12:03	12:33	13:03	13:33	14:03	14:33	15:24	15:54	16:25	16:55
E	Lagonda Drive Shops	11:10	11:40	12:10	12:40	13:10	13:40	14:10	14:40	15:31	16:04	16:32	17:02
F	Ingleburn RSL	11:16	11:46	12:16	12:46	13:16	13:46	14:16	14:46	15:37	16:10	16:38	17:08
G	Ingleburn Station	11:20	11:50	12:20	12:50	13:20	13:50	14:20	14:50	15:42	16:15	16:43	17:13
T	Ingleburn train to City departs	11:35	12:11	12:35	13:11	13:35	14:11	14:35	15:11	15:56	16:26	16:56	17:26

Monday to Friday (continued...)						
map ref	Route Number	873	873	873	873	873
A	Minto Marketplace*
T	Minto train from City arrives	17:04	17:36	18:06	18:36	...
B	Minto Station East Minto Road	17:17	17:47	18:12	18:42	...
C	The Grange Public School Benham Road	17:23	17:53	18:18	18:48	...
D	Plowman Road & Longhurst Road	17:25	17:55	18:20	18:50	...
E	Lagonda Drive Shops	17:32	18:02	18:27	18:57	...
F	Ingleburn RSL	17:38	18:08	18:33	19:03	19:54
G	Ingleburn Station	17:42	18:12	18:37	19:07	19:58
T	Ingleburn train to City departs	17:56	18:26	18:56	19:26	20:11

Saturday													
map ref	Route Number	873	873	873	873	873	873	873	873	873	873	873	873
T	Minto train from City arrives	...	07:47	08:47	09:47	10:47	11:47	12:53	13:47	14:47	15:47	16:47	17:47
B	Minto Station East Minto Road	...	07:57	08:57	09:57	10:57	11:57	12:57	13:57	14:57	15:57	16:57	17:57
C	The Grange Public School Benham Road	...	08:03	09:03	10:03	11:03	12:03	13:03	14:03	15:03	16:03	17:03	18:03
D	Plowman Road & Longhurst Road	C	08:05	09:05	10:05	11:05	12:05	13:05	14:05	15:05	16:05	17:05	18:05
E	Lagonda Drive Shops	07:14	08:12	09:12	10:12	11:12	12:12	13:12	14:12	15:12	16:12	17:12	18:12
F	Ingleburn RSL	07:20	08:18	09:18	10:18	11:18	12:18	13:18	14:18	15:18	16:18	17:18	18:18
G	Ingleburn Station	07:24	08:22	09:22	10:22	11:22	12:22	13:22	14:22	15:22	16:22	17:22	18:22
T	Ingleburn train to City departs	07:34	08:34	09:34	10:34	11:34	12:34	13:34	14:34	15:34	16:34	17:34	18:34

Sunday & Public Holidays											
map ref	Route Number	873	873	873	873	873	873	873	873	873	
T	Minto train from City arrives	...	08:47	09:47	10:47	11:47	12:53	13:47	14:47	15:47	16:47
B	Minto Station East Minto Road	...	08:57	09:57	10:57	11:57	12:57	13:57	14:57	15:57	16:57
C	The Grange Public School Benham Road	...	09:02	10:02	11:02	12:02	13:02	14:02	15:02	16:02	17:02
D	Plowman Road & Longhurst Road	...	09:04	10:04	11:04	12:04	13:04	14:04	15:04	16:04	17:04
E	Lagonda Drive Shops	08:10	09:10	10:10	11:10	12:10	13:10	14:10	15:10	16:10	17:10
F	Ingleburn RSL	08:16	09:16	10:16	11:16	12:16	13:16	14:16	15:16	16:16	17:16
G	Ingleburn Station	08:20	09:20	10:20	11:20	12:20	13:20	14:20	15:20	16:20	17:20
T	Ingleburn train to City departs	08:34	09:34	10:34	11:34	12:34	13:34	14:34	15:34	16:34	17:34

* Minto Marketplace

All buses departing Minto on Routes 873 will now commence from Minto Station East Minto Road Unless timetabled to depart Minto Marketplace. For travel from Minto Marketplace, please board a service that operates to Minto Station East where you may be required to change on to the service of your choice to your final destination. Please choose a bus departing Minto Marketplace at least 15 minutes before the connecting service departs Minto Station to avoid missing your connection. Opal Card holders have the option to catch any Interline Bus from Minto Marketplace to Minto Station East to your final destination provided you board your connecting bus at Minto Station East within 1 hour. Passengers who are purchasing a cash ticket will be required to purchase a through fare transfer ticket to your final destination.

Explanation of definitions and symbols

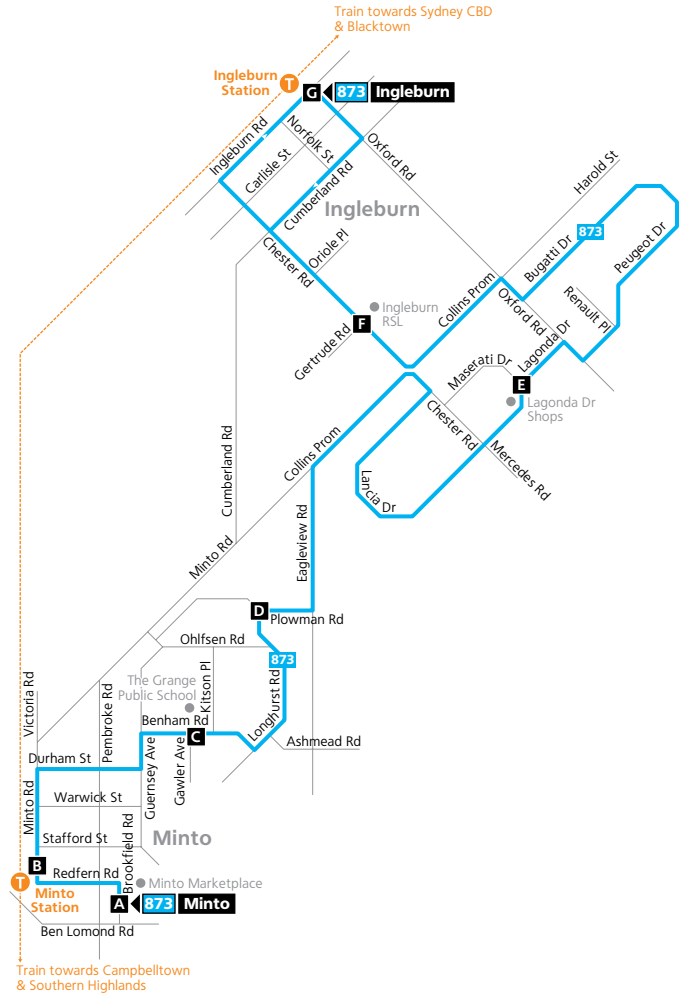
- B Bus terminates at corner of Lancia Dr and Chester Rd.
- C Bus commences from corner Collins Prom and Chester Rd 4 minutes earlier.
- F Bus diverts via Oxford Rd direct to Bugatti Dr, does not operate along Cumberland Rd and Chester Rd, and does not pass Ingleburn RSL. During school vacation bus departs Ingleburn Station at 15:05.
- ... Bus does not operate past this point.


Public Holidays

The Sunday timetable operates on all public holidays except Easter Saturday when the Saturday timetable operates.

Train Times

The train times shown in this booklet are effective from 8 February 2015. Subsequent changes to train times may occur during the currency of these bus timetables.



 Diagrammatic Map
Not to Scale
North

Legend

-  Bus route
-  Bus route number
-  Timing point
-  Train line/station

