

Description of routes in this timetable

Route 864

Carnes Hill to Glenfield

via Horningsea Park.

Service operates Monday to Friday.

Route 867

Prestons to Glenfield

via Braidwood Drive.

Service operates Monday to Friday.

Carnes Hill to Glenfield

Bus Timetable

864

867



Includes accessible services

Effective from 13 December 2015

Interline - v4

Need an Opal card?
opal.com.au

What's inside

Your Bus timetable	1
Ticketing	1
Accessible services	1
How to use this timetable	1
Other general information.....	1
Bus contacts	1

Timetables

From Carnes Hill towards Glenfield (Route 864)

Monday to Friday	2
------------------------	---

From Glenfield towards Carnes Hill (Route 864)

Monday to Friday	2
------------------------	---

From Prestons towards Glenfield (Route 867)

Monday to Friday	3
------------------------	---

From Glenfield towards Prestons (Route 867)

Monday to Friday	3
------------------------	---

Explanation of definitions and symbols	4
--	---

Bus route map	5
---------------------	---

Your Bus timetable

Bus services take you around Sydney and outer Sydney metropolitan areas, including Newcastle, the Lower Hunter, the Central Coast, the Blue Mountains, Lithgow and the Illawarra. If you have any questions about getting around on buses, just ask. Staff are here for you.

Opal. Your ticket to public transport.

Opal is the easy way of travelling on public transport in Sydney, the Blue Mountains, Central Coast, Hunter, Illawarra and Southern Highlands.

An Opal card is a smartcard you keep and reuse. You load value onto the card to pay for your travel on any mode of public transport, including trains, buses, ferries and light rail.

Opal card benefits

- Fares capped daily, weekly and on Sundays*
- Discounted travel after eight paid journeys each week
- \$2 discount for every transfer between modes (train, bus, ferry, light rail) as part of one journey within 60 minutes.†
- Off-peak train fare savings of 30%
- The option of auto top-up, so you're always ready to travel

Which Opal card is right for you?

- **Adult** – For customers 16 plus, who usually pay full fare and aren't entitled to any concessions.
- **Child/Youth** – For children aged 4-15 and eligible secondary students over 16. All fares are half the price of Adult fares.
- **Concession** – For eligible tertiary students, job seekers, apprentices and trainees. All fares are half the price of Adult fares.
- **Gold Senior/Pensioner** – For eligible NSW and interstate seniors, pensioners and war widows/ers. Fares are capped at \$2.50 per day.*

How to Apply

Visit opal.com.au or call **13 67 25 (13 OPAL)**.

Adult and Child/Youth Opal cards are also available over the counter from 2,100 Opal retailers. To find your nearest visit retailers.opal.com.au.


For more information, visit transportnsw.info or call **131 500**.

* Capped fares do not include the Sydney Airport station access fee.

† \$1 discount for Child/Youth, Concession and Gold Senior/Pensioner.

Travel with Opal is subject to the Opal Terms of Use, available at opal.com.au.

Accessible services

All new buses are wheelchair-accessible with low-level floors and space for wheelchairs, prams or strollers. Look for the symbol  in this timetable. Some older buses may not have all the features you need. There will be more accessible services as older buses are replaced.

We try to make sure accessible buses run as intended. If an accessible bus is not available for a scheduled route, we apologise in advance for the inconvenience.

How to use this timetable

- Go to the route map at the back of this timetable and find the two timing points your bus stop is located between.
- Then find these two timing points on the timetable.
- Your bus is scheduled to arrive between the times shown for these points.

For example

If your bus stop is located between timing points A and B on the route map, then your bus is scheduled to arrive between the times shown for A and B in the timetable. Please arrive at your bus stop around 5 minutes before your bus is scheduled.

This timetable is expressed in 24-hour time.

12 midnight to 12 midday	12 midday to 12 midnight
00:00 to 11:59	12:00 to 23:59
12.00 am = 00:00	12.00 pm = 12:00
1.00 am = 01:00	1.00 pm = 13:00
2.00 am = 02:00	2.00 pm = 14:00
3.00 am = 03:00	3.00 pm = 15:00
4.00 am = 04:00	4.00 pm = 16:00
5.00 am = 05:00	5.00 pm = 17:00
6.00 am = 06:00	6.00 pm = 18:00
7.00 am = 07:00	7.00 pm = 19:00
8.00 am = 08:00	8.00 pm = 20:00
9.00 am = 09:00	9.00 pm = 21:00
10.00 am = 10:00	10.00 pm = 22:00
11.00 am = 11:00	11.00 pm = 23:00

Download real-time apps transportsw.info/apps

Real-time apps let you track trains, buses, ferries and light rail in real time on the go. So don't miss your next Transport connection. Download one of the handy apps to track your service on your mobile device.

- Where your train, bus, ferry or light rail service is right now
- Estimated arrival times
- Service updates
- Closest stations, stops, wharves and routes
- Accessibility details.

Who is providing my bus services?

The bus services shown in this timetable are run by Interline.

Is this timetable current?

We try to make sure services depart at the specified times. However, timetables may change and services may be delayed, cancelled or diverted due to circumstances beyond our control.

If you have not travelled with us for a while, you can confirm this timetable is still current by visiting transportsw.info or calling **131 500**.

Over Christmas and the New Year, a reduced timetable may operate. If you're travelling during this time, plan your trip at transportsw.info or call **131 500**.

Bus etiquette

Eating, drinking, smoking or playing loud music on the bus is not allowed. By law, smoking is not allowed at any bus stop, or at train stations, ferry wharves or light rail stops.

Helpful contacts

To plan your trip, get service information and make general enquiries:

Visit transportsw.info or call **131 500**.

If you are deaf, or have a hearing or speech impairment contact us through the National Relay Service on **133 677**. For more information visit relayservice.gov.au.

Lost property offices

Visit transportsw.info or call **131 500 NRS 133 677** to contact the operator of your service. If you still have your bus ticket, it will help identify the bus you travelled on.

Emergencies

Call Triple Zero (**000**)

Crime Stoppers

To give information that may help stop, solve or prevent criminal activity

Call **1800 333 000**




Police Assistance Line

To report thefts or other non-life threatening matters
Call **131 444**

Disclaimer: Information in this timetable is based on the latest details at the time of printing, and is subject to change without notice.







Monday to Friday

Carnes Hill to Glenfield (Route 864)

Monday to Friday							
map ref	Route Number	864	864	864	864	864	864
F	Greenway Drive & Wyattville Drive North	05:02	05:32	06:02	06:32	06:57	07:07
E	John Edmondson High School	05:07	05:37	06:07	06:37	07:02	07:12
D	Camden Valley Way & Horningsea Park Drive	05:10	05:40	06:10	06:40	07:05	07:15
C	Bernera Road & Camden Valley Way	05:13	05:43	06:13	06:43	07:08	07:19
B	Crossroads	05:18	05:48	06:18	06:48	07:13	07:25
A	Glenfield Station	05:24	05:54	06:24	06:54	07:21	07:34
T	Glenfield train to City departs	05:32	06:02	06:32	07:00	07:30	07:41

Monday to Friday

Glenfield to Carnes Hill (Route 864)

Monday to Friday							
map ref	Route Number	864	864	864	864	864	864/7
T	Glenfield train from City arrives	16:10	16:40	17:12	17:42	17:57	18:21
A	Glenfield Station	16:15	16:45	17:17	17:47	18:05	18:50
B	Crossroads	16:20	16:50	17:22	17:52	18:10	18:57
C	Bernera Road & Camden Valley Way	16:25	16:55	17:27	17:57	18:15	Z
D	Camden Valley Way & Horningsea Park Drive	16:28	16:58	17:30	18:00	18:18	19:13
E	John Edmondson High School	16:31	17:01	17:33	18:03	18:21	19:16
F	Greenway Drive & Wyattville Drive North	16:36	17:06	17:38	18:08	18:26	19:20

Monday to Friday

Prestons to Glenfield (Route 867)

Monday to Friday							
<small>map ref</small>	Route Number	867	867	867	867	867	867
J	Braidwood Drive & Corfield Road	05:06	05:36	06:06	06:34	06:50	07:01
I	Braidwood Drive & Batehaven Close	05:08	05:38	06:08	06:36	06:52	07:03
H	Prestons Shops Wroxham Street	05:11	05:41	06:11	06:39	06:55	07:06
G	Dalmeny Drive & Ash Road	05:14	05:44	06:14	06:42	06:58	07:09
B	Crossroads	05:18	05:48	06:18	06:48	07:05	07:16
A	Glenfield Station	05:24	05:54	06:24	06:54	07:13	07:25
T	Glenfield train to City departs	05:32	06:02	06:32	07:00	07:21	07:30

Monday to Friday

Glenfield to Prestons (Route 867)

Monday to Friday							
<small>map ref</small>	Route Number	867	867	867	867	867	867
T	Glenfield train from City arrives	16:10	16:55	17:12	17:42	18:06	18:27
A	Glenfield Station	16:15	17:00	17:20	17:48	18:12	18:35
B	Crossroads	16:22	17:07	17:27	17:55	18:19	18:42
G	Dalmeny Drive & Ash Road	16:26	17:11	17:31	17:59	18:23	18:46
H	Prestons Shops Wroxham Street	16:29	17:14	17:34	18:02	18:26	18:49
I	Braidwood Drive & Batehaven Close	16:32	17:17	17:37	18:05	18:29	18:52
J	Braidwood Drive & Corfield Road	16:35	17:20	17:40	18:08	18:32	18:55

Explanation of definitions and symbols

- Q** Journey operates on request only. Please request when boarding bus.
- Z** Route 867 service via Prestons. Bus does not operate along Camden Valley Way between Ash Rd and Corfield Rd.

Saturday, Sunday & Public Holidays

No service on Saturday, Sunday & Public Holidays.

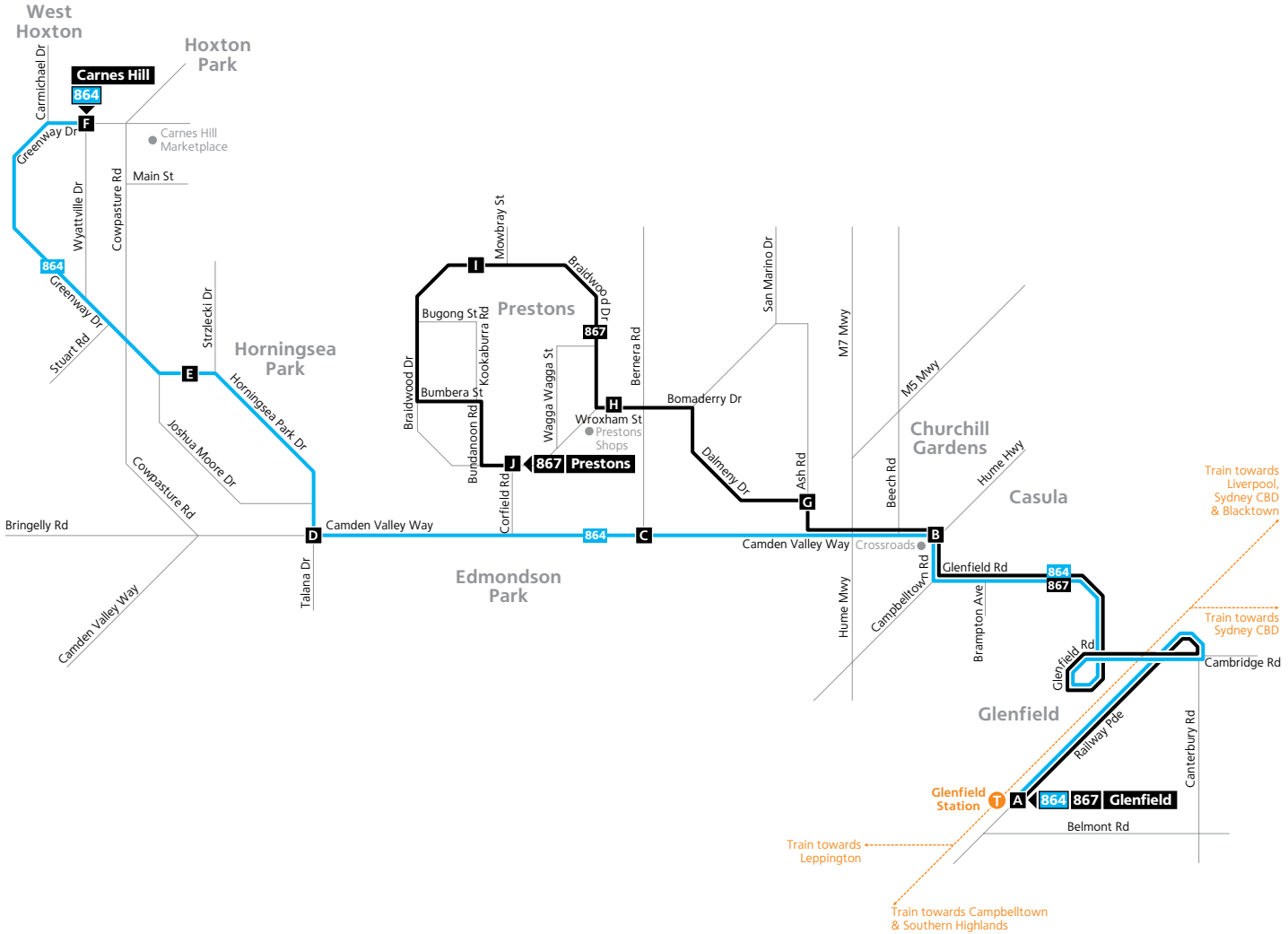
Weekend services are available in this area on Routes 851, 852, 855, 856, 857 and 869. Please see separate timetable leaflets.

Train Times

The train times shown in this booklet are effective from 8 February 2015. Subsequent changes to train times may occur during the currency of these bus timetables.

Timing Points

- A** Glenfield Station
- B** Crossroads
- C** Bernera Road & Camden Valley Way
- D** Camden Valley Way & Horningsea Park Drive
- E** John Edmondson High School
- F** Greenway Drive & Wyattville Drive North
- G** Dalmeny Drive & Ash Road
- H** Prestons Shops Wroxham Street
- I** Braidwood Drive & Batehaven Close
- J** Braidwood Drive & Corfield Road




Train towards Liverpool, Sydney CBD & Blacktown

Train towards Sydney CBD

Train towards Leppington

Train towards Campbelltown & Southern Highlands

- Legend**
-  Bus route
 -  Bus route number
 -  Timing point
 -  Train line/station

 Diagrammatic Map Not to Scale